

**BEFORE THE HON'BLE NATIONAL GREEN TRIBUNAL (SZ) AT  
CHENNAI**

**OA.No. 262 OF 2025**

In the matter of

1. Kondlapudi Srikanth Reddy,  
S/o. Venugopal Reddy,  
Gunupadu, Gunupadu Post,  
Tirupati District,  
Andhra Pradesh.

Email : [rsrikanth373@gmail.com](mailto:rsrikanth373@gmail.com)

Ph# : 7702226747 and others. ---

Applicants

-Vs-

1. The Collector & District Magistrate,  
Tirupathi,  
Andhra Pradesh.

Email : [tirupati@ap.gov.in](mailto:tirupati@ap.gov.in)

Ph#: 08772261001 and others. ---

Respondents

**2<sup>nd</sup> ADDITIONAL TYPESET OF PAPERS FILED BY THE APPLICANTS**

| SI | DATE                           | DESCRIPTION | PAGE No. |
|----|--------------------------------|-------------|----------|
| 1. | 06.02.2026                     | Daily order | 1-2      |
| 2. | 07.02.2026<br>TO<br>28.03.2026 | Photos      | 3-28     |

//I certify that the aforesaid copies are true copies of original//

**Dated at Chennai on this 29<sup>th</sup> day of March 2026.**

  
**COUNSEL FOR PETITIONER.**

Item No.03:-

BEFORE THE NATIONAL GREEN TRIBUNAL  
SOUTHERN ZONE, CHENNAI

[Through Physical Hearing (Hybrid Option)]

Original Application No.262 of 2025(SZ)

IN THE MATTER OF:

Kondlapudi Srikanth Reddy and Ors.

...Applicant(s)

*Versus*

The Collector & District Magistrate,  
Andhra Pradesh and Ors.

...Respondent(s)

Date of hearing: 06.02.2026.



CORAM:

HON'BLE Smt. JUSTICE PUSHPA SATHYANARAYANA, JUDICIAL MEMBER

HON'BLE DR. PRASHANT GARGAVA, EXPERT MEMBER

For Applicant(s): M/s. R. Rajarajan, K. Prabhakaran,  
P. Viswa Theja Reddy, K. Manikandan.

For Respondent(s): Ms. Kavitha Renjini represented  
Mr. K. Ravindranath for R1 to R12.

2

ORDER

1. The additional typeset dated 05.02.2026 filed by the appellant is taken on record.

2. Let notice be issued to the respondents through the Tribunal as well as privately.

3. The learned counsel Ms. Kavitha Renjini representing Mr. K. Ravindranath accepts notice on behalf of Respondents No.1 to 12.

4. Post the matter on 02.04.2026. In the meanwhile, the respondents are directed to file their respective replies/reports.




Sd/-

Smt. Justice Pushpa Sathyanarayana, JM

Sd/-

Dr. Prashant Gargava, EM

O.A. No.262/2025(SZ)  
06<sup>th</sup> February, 2026. AD.



 GPS Map Camera

# Chittampur, Andhra Pradesh, India



Xxxw+m5h, Mettu, Chittampur, Andhra Pradesh 524413,

India

Lat 14.000326° Long 79.996615°

Monday, 09/02/2026 01:12 PM GMT +05:30



## Tirupati, Andhra Pradesh, India



Sh 395, Andhra Pradesh 524413, India, Tirupati, Andhra Pradesh

524413, India


Lat 13.996332° Long 79.991303°

Monday, 09/02/2026 01:04 PM GMT +05:30



GPS Map Camera

5



GPS Map Camera

# Tirupati, Andhra Pradesh, India



Sh 395, Andhra Pradesh 524413, India, Tirupati,

Andhra Pradesh 524413, India

Lat 13.997054° Long 79.991772°


Tuesday, 10/02/2026 03:40 PM GMT +05:30




GPS Map Camera



**Tirupati, Andhra Pradesh, India**   
Sh 395, Andhra Pradesh 524413, India, Tirupati, Andhra Pradesh 524413, India  
Lat 13.997052° Long 79.99177°  
Tuesday, 10/02/2026 03:41 PM GMT +05:30



 GPS Map Camera

# Tirupati, Andhra Pradesh, India



Sh 395, Andhra Pradesh 524413, India, Tirupati,  
Andhra Pradesh 524413, India  
Lat 13.996591° Long 79.991637°  
Wednesday, 11/02/2026 11:45 AM GMT +05:30

8



Google



GPS Map Camera

# Tirupati, Andhra Pradesh, India





Sh 395, Andhra Pradesh 524413, India, Tirupati,

Andhra Pradesh 524413, India

Lat 13.998497° Long 79.992636°

Sunday, 15/02/2026 05:16 PM GMT +05:30





Google

 GPS Map Camera

# Tirupati, Andhra Pradesh, India



Sh 395, Andhra Pradesh 524413, India, Tirupati,

Andhra Pradesh 524413, India

Lat 13.998491° Long 79.992641°

Sunday, 15/02/2026 05:17 PM GMT +05:30



GPS Map Camera



**Tirupati, Andhra Pradesh, India** 🇮🇳  
Sh 395, Andhra Pradesh 524413, India, Tirupati, Andhra Pradesh 524413, India  
Lat 13.998508° Long 79.992732°  
Tuesday, 17/02/2026 06:21 PM GMT +05:30



GPS Map Camera



# Tirupati, Andhra Pradesh, India

Sh 395, Andhra Pradesh 524413, India, Tirupati, Andhra Pradesh 524413, India


Lat 13.998492° Long 79.992728°

Tuesday, 17/02/2026 06:20 PM GMT +05:30




GPS Map Camera



**Tirupati, Andhra Pradesh, India**   
Sh 395, Andhra Pradesh 524413, India, Tirupati, Andhra Pradesh 524413, India  
Lat 13.997966° Long 79.992164°  
Wednesday, 18/02/2026 10:47 AM GMT +05:30




GPS Map Camera

**Tirupati, Andhra Pradesh, India**   
Sh 395, Andhra Pradesh 524413, India, Tirupati, Andhra Pradesh 524413, India  
Lat 13.997957° Long 79.992168°  
Wednesday, 18/02/2026 10:48 AM GMT +05:30



Google



# Tirupati, Andhra Pradesh, India



Sh 395, Andhra Pradesh 524413, India, Tirupati,

Andhra Pradesh 524413, India

Lat 13.997453° Long 79.991906°

Thursday, 19/02/2026 04:53 PM GMT +05:30



GPS Map Camera



Tirupati, Andhra Pradesh, India   
Sh 395, Andhra Pradesh 524413, India, Tirupati, Andhra Pradesh 524413, India  
Lat 13.998361° Long 79.99249°  
Monday, 23/02/2026 09:47 AM GMT +05:30



GPS Map Camera



Tirupati, Andhra Pradesh, India   
Sh 395, Andhra Pradesh 524413, India, Tirupati, Andhra Pradesh 524413, India  
Lat 13.998361° Long 79.99249°  
Monday, 23/02/2026 09:47 AM GMT +05:30



GPS Map Camera



# Chittamur, Andhra Pradesh, India



Xxxw+m5h, Mettu, Chittamur, Andhra Pradesh 524413, India

Lat 13.998778° Long 79.992711°

Tuesday, 24/02/2026 07:59 AM GMT +05:30



GPS Map Camera



### Tirupati, Andhra Pradesh, India

Sh 395, Andhra Pradesh 524413, India, Tirupati, Andhra Pradesh 524413, India

Lat 13.998454° Long 79.992566°

Tuesday, 24/02/2026 07:49 AM GMT +05:30

19



GPS Map Camera



## Chittamur, Andhra Pradesh, India



Xxxw+m5h, Mettu, Chittamur, Andhra Pradesh 524413, India

Lat 14.000154° Long 79.996512°

Wednesday, 25/02/2026 05:20 PM GMT +05:30



GPS Map Camera



## Chittamur, Andhra Pradesh, India



Xxxw+m5h, Mettu, Chittamur, Andhra Pradesh 524413, India

Lat 14.000118° Long 79.996762°

Friday, 27/02/2026 04:05 PM GMT +05:30



GPS Map Camera





**Tirupati, Andhra Pradesh, India**   
Sh 395, Andhra Pradesh 524413, India, Tirupati, Andhra Pradesh 524413, India  
Lat 13.997548° Long 79.991909°  
Saturday, 28/02/2026 06:08 PM GMT +05:30



GPS Map Camera



Tirupati, Andhra Pradesh, India   
Sh 395, Andhra Pradesh 524413, India, Tirupati, Andhra Pradesh 524413, India  
Lat 13.998049° Long 79.992251°  
Sunday, 01/03/2026 03:51 PM GMT +05:30



 GPS Map Camera

# Tirupati, Andhra Pradesh, India



Sh 395, Andhra Pradesh 524413, India, Tirupati,

Andhra Pradesh 524413, India

Lat 13.998042° Long 79.992249°

Sunday, 01/03/2026 03:51 PM GMT +05:30



Google


24



GPS Map Camera



**Tirupati, Andhra Pradesh, India**   
Sh 395, Andhra Pradesh 524413, India, Tirupati, Andhra Pradesh 524413, India  
Lat 13.997492° Long 79.991901°  
Monday, 02/03/2026 12:04:07 PM GMT +05:30



GPS Map Camera

Tirupati, Andhra Pradesh, India   
Sh 395, Andhra Pradesh 524413, India, Tirupati, Andhra Pradesh 524413, India  
Lat 13.997593° Long 79.991914°  
Monday, 02/03/2026 12:01:47 PM GMT +05:30



GPS Map Camera


# Chittampur, Andhra Pradesh, India




Xxxw+m5h, Mettu, Chittampur, Andhra Pradesh 524413, India

Lat 14.000492° Long 79.995444°

Tuesday, 03/03/2026 09:04 AM GMT +05:30




 GPS Map Camera

# Chittamur, Andhra Pradesh, India

Xxxw+m5h, Mettu, Chittamur, Andhra Pradesh 524413, India

Lat 14.000375° Long 79.995957°

Tuesday, 03/03/2026 08:56 AM GMT +05:30



GPS Map Camera

# Chittamur, Andhra Pradesh, India



Xxxw+m5h, Mettu, Chittamur, Andhra Pradesh 524413, India


Lat 14.000379° Long 79.99596°

Tuesday, 03/03/2026 08:56 AM GMT +05:30



GPS Map Camera




**Tirupati, Andhra Pradesh, India** 

Sh 395, Andhra Pradesh 524413, India, Tirupati, Andhra Pradesh 524413, India

Lat 13.997164° Long 79.9921°

Wednesday, 04/03/2026 12:56 PM GMT +05:30



Google

GPS Map Camera

# Tirupati, Andhra Pradesh, India




Sh 395, Andhra Pradesh 524413, India, Tirupati, Andhra Pradesh 524413, India

Lat 13.99718° Long 79.992096°


Thursday, 05/03/2026 11:26 AM GMT +05:30

31



GPS Map Camera




Tirupati, Andhra Pradesh, India 


Sh 395, Andhra Pradesh 524413, India, Tirupati, Andhra Pradesh 524413, India

Lat 13.997254° Long 79.992231°

Wednesday, 25/03/2026 10:14 AM GMT +05:30



Google



# Tirupati, Andhra Pradesh, India

Sh 395, Andhra Pradesh 524413, India, Tirupati,

Andhra Pradesh 524413, India

Lat 13.997256° Long 79.992221°

Thursday, 26/03/2026 11:03 AM GMT +05:30




GPS Map Camera



**Tirupati, Andhra Pradesh, India**   
Sh 395, Andhra Pradesh 524413, India, Tirupati, Andhra Pradesh 524413, India  
Lat 13.997063° Long 79.992075°  
Friday, 27/03/2026 04:22 PM GMT +05:30



 GPS Map Camera

**Chittampur, Andhra Pradesh, India** 

Xxxxw+m5h, Mettu, Chittampur, Andhra Pradesh 524413,

India

Lat 14.00048° Long 79.996539°

Saturday, 28/03/2026 04:23 PM GMT +05:30

**BEFORE THE NATIONAL GREEN  
TRIBUNAL (SZ) AT CHENNAI**

**OA.No. 262 OF 2026**

**2<sup>nd</sup> ADDITIONAL TYPESET OF  
PAPERS FILED BY THE APPLICANT**

**M/s.R.RAJARAJAN (1704/2003)  
K.PRABHAKARAN (891/2017)  
P.VISWA THEJA REDDY (326/23)  
K.MANIKANDAN (1139/2020)**

**COUNSEL FOR PETITIONER**

**PH : 94433 32103**